



Sentieri Natura Mussolente

...a real cultural landscape!

sentierinaturamussolente.it

LE ROSTE

5

Mills among the Mussolente's creeks

6

LE VOLPERE

Two bridges among chestnut and olive trees

LE RORATE

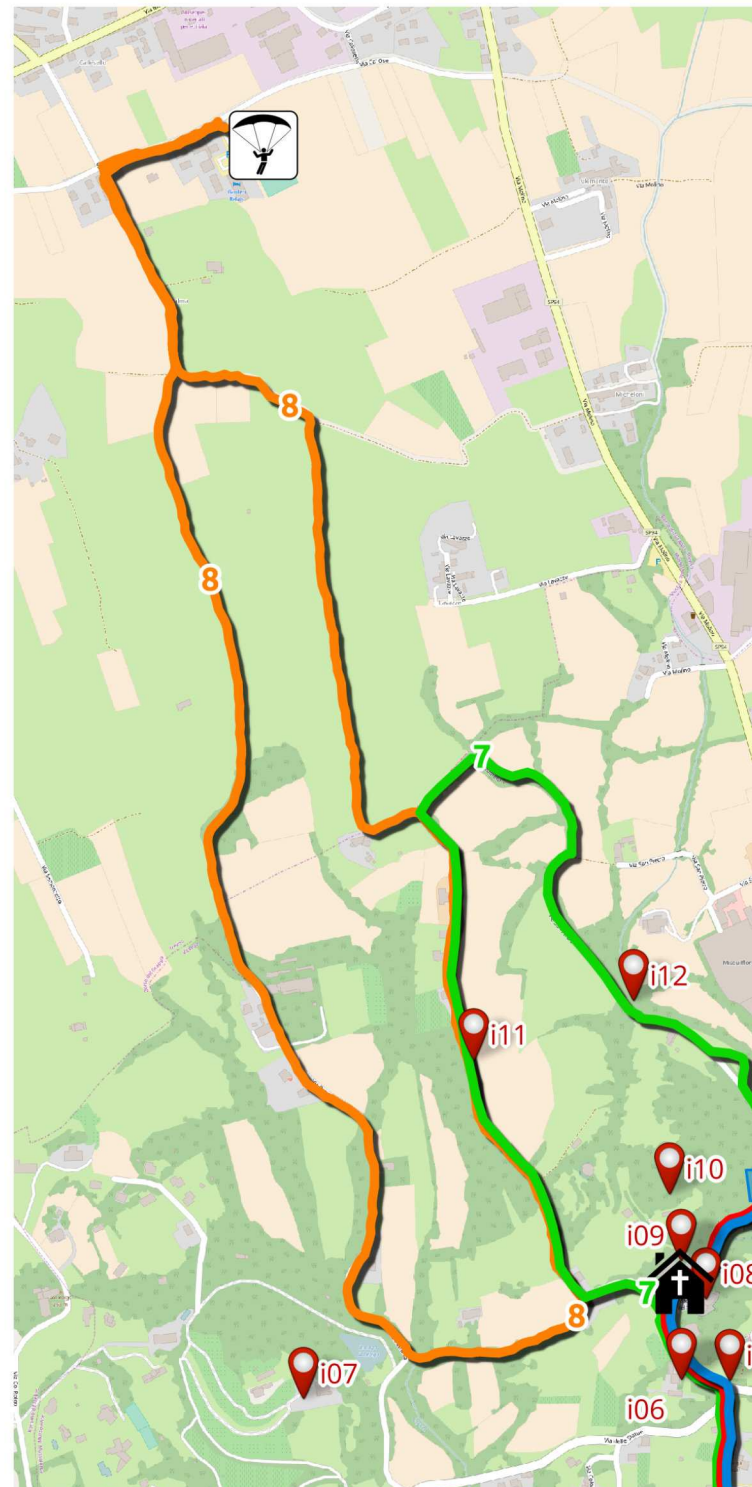
7

Crossing hills and trenches at the feet of the Mt. Grappa

8

LA LUGANA

From Mt. Grappa to the valley discovering natural springs



Trails start from number 5 because we want to see them as a continuation of the trails started at Liedolo and San Zenone, reachable following part of trail number 7. Later on we will include trails in Casoni's territory. These trails are partly set on roads open to traffic, partly on rural paths, so we recommend everyone to pay attention and be cautious and to use adequate shoes. Litter must be taken home. In some traits it is possible to transit thanks to the kind concession of the territory owners so it is very important to stay on the track.

SIGNAGE



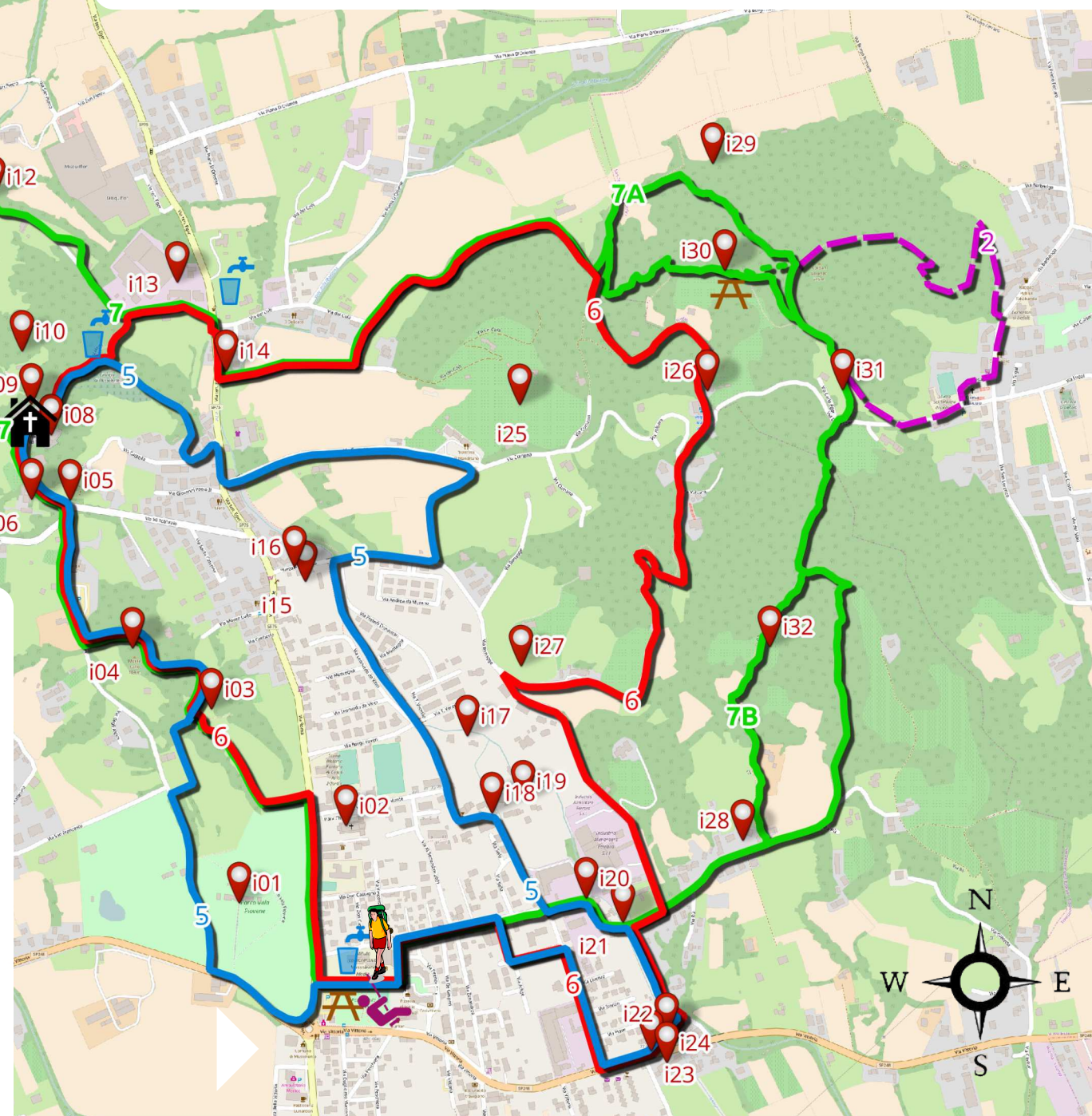
LEGEND



Start / Finish Line

- Le Roste (5) ↔ 5,8 km ⌚ 1:30 h
- Le Volpere (6) ↔ 6,8 km ⌚ 2:00 h
- Le Rorate (7) ↔ 8,5 km ⌚ 2:30 h
- La Lugana (8) ↔ 5,5 km ⌚ 1:20 h
- Trench
- San Lorenzo (2)
- Collalto (3)

0 500 1000 m



POINT OF INTEREST



Start / Finish Line



i17 Capitello Madonna dell'Acqua and Rosta Faveri

i01 Villa Negri - Piovene

i18 Faveri Hamlet

i02 Mussolente's Church

i19 Old Dye-works and Baccaga Hamlet

i03 Rocolo Villa Negri - Piovene

i20 Old Trip Hammer

i04 Monte Gallo

i21 Guglielmini Mill

i05 Capitello Via Rotta

i22 Old Saw

i06 Villa Bomben - Girardini

i23 San Girolamo's Church and Old Post Office

i07 Valle della Lugana, Villa Soderini - Drigo - Cremasco

i24 Villa Piloni - Nardini

i08 Madonna dell'Acqua Shrine

i25 Col Molin

i09 Bell Tower, Capitello San Nicolò and Old Rectory

i26 Le Volpere

i10 Colle Castellaro or Casteller

i27 Old Customs

i11 Via Rivelunghe

i28 Frescoed House

i12 Volon Creek

i29 Fosse di Liedolo

i13 Eger's Textile Factory

i30 Rorate - Colle S. Lorenzo

i14 Volon Creek and Giaron Creek

i31 Rocolo del Prete

i15 Villa Giovanelli - Cimberle - Zarpellon

i32 Valle del Ru

i16 Giovanelli Mill

with the support of:



with the contribution of:



Azienda Agricola Caltan
www.caltan.it



5

Trail #5 Le Roste



Mills among the Mussolente's creek

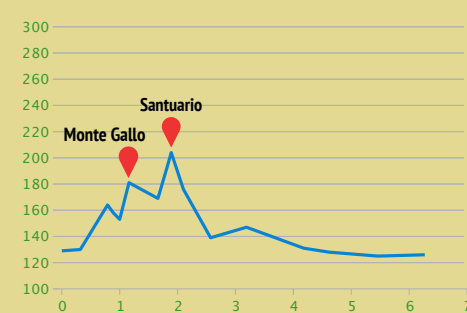
Trail #5 is mostly set in an urban environment, allowing the hiker to discover Mussolente's historical landmarks. We gave a great predominance to water, which in the past was a fundamental resource for the craftsmanship of the town, hence the name "Le roste", which translates into "The creeks".

Parco della Vittoria

5,8 km

1:30 h

85 m D+




THE PROJECT

The project "Sentieri Natura Mussolente" created under the initiative of Mussolente's Administration, with the collaboration of Borso del Grappa's Administration, mostly flourished thanks to the precious help of volunteers and many associations and saw the great participation of students. It intends to create a series of "trails" inside our territory in order to valorize the astonishing landscapes, natural beauty and historical value of the town. When hikers follow these trails they realize how they actually are "cultural paths", encouraging all of us to get to know better and respect our territory, knowing that we have a precious gift that can not be reproduced and has to be preserved. This is why the project "Sentieri Natura Mussolente" mostly looks at young people and future generations, because, as an old native american saying states, *"We do not inherit the Earth from our Ancestors, we borrow it from our Children"*

6

Trail #6 Le Volpere



Two bridges among chestnut and olive trees

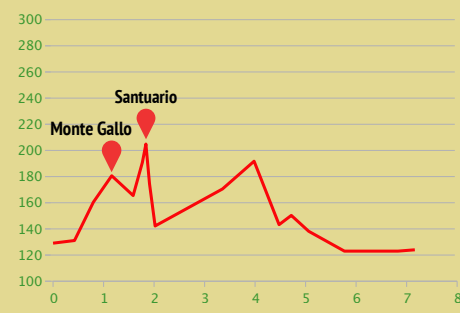
Trail #6 takes the hiker through woods and clearings full of animals and essences and it passes through the renowned "Volpere", where foxes are known to build their nests and are therefore easier to be spotted. This gives the trail its name.

Parco della Vittoria

6,8 km

2:00 h

150 m D+



7

Trail #7 Le Rorate



Crossing hills and trenches at the feet of the Mt. Grappa

Trail #7 spreads across Mussolente's hill country, at the discovery of enchanted landscapes and magical atmospheres that permeate the woods; especially the oak forest on the slopes of San Lorenzo hill, known as "Le Rorate".

Parco della Vittoria

8,5 km

2:30 h

200 m D+



THE "ANGUANA MISQUILIA"



Anguana is a supernatural fantastic feminine creature. She lives in the woods and spring waters. It is gifted of extraordinary healthy powers. She constantly is in contact with human beings. She is the guardian of waters, and so both of the present and future life. She is the symbol of the respect that we owe to nature and living creatures. She represents the beauty of everything real, useful and necessary to the growth of the individual and the community. Both generous and helpful, Anguana is also demanding and alert. In fact, when establishing an alliance with human beings she asks for the protection of her aqueous domain and the territory it is set in. If this does not happen she disappears promptly and so do the healthy effects related to her presence. The eyes of Anguana look at us with sympathy but it is our duty to be her friends and not to betray her trust.

8

Trail #8 La Lugana



From Mt. Grappa to the valley discovering natural springs

Trail #8 crosses the beautiful Lugana valley and a breathtaking hilly landscape. Here you can admire wide fields with their natural springs and spectacular blooming flowers during springtime.

Garden Relais

5,5 km

1:20 h

50 m D+

